

PROJECT

Shancloon 110kV Substation

CLIENT _____












CONSULTANTS

NOTES: -

1. Path of cable route and location of associated Joint bays, links boxes and Comms Chambers may vary depending on site conditions.
2. Other services may be encountered along the route.
3. This drawing is to be used only for the purpose of the planning application and is subject to detailed design.
4. All levels taken at OS Datum at Malin Head ITM

LEGEND: -

Proposed UG Cable Route	
33kV UGC Route	
Ownership Boundary	
Planning Boundary	
Finished Station Level	
Proposed Access Road	
Wayleave Area	
Joint Bay	
Finished Road Level	

ISSUE/REVISION

P04	22.08.2025	Issued For Planning
P03	11.08.2025	Issued For Planning
P02	30.07.2025	Issued For Planning
P01	09.07.25	Issued For Planning
P00	18.10.24	Issued For Planning
I/R	DATE	DESCRIPTION

PROJECT NUMBER
05-1021

SHEET TITLE

Substation Site Layout Plan
Sheet 4 of 4

SHEET NUMBER

051021-DR-105

